



Second Harvest Food Bank of Orange County Directions to new facility in Irvine CA 8014 Marine Way, Irvine, CA 92618

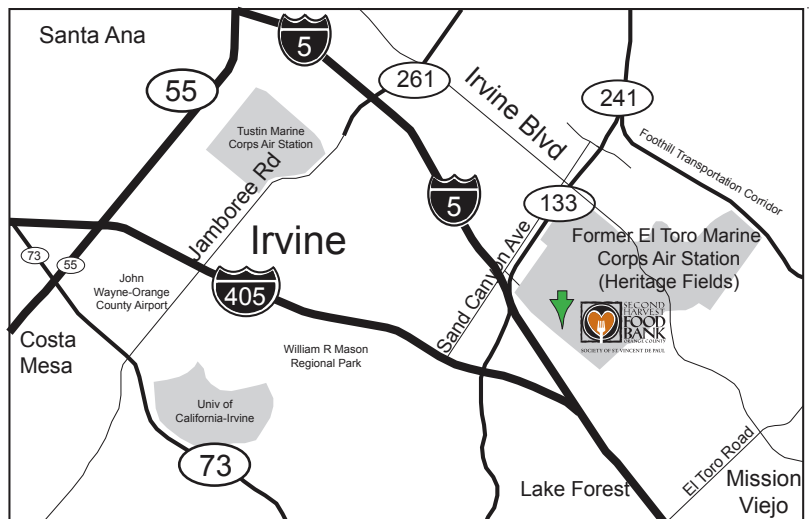
Important: the Marine Way entrance to Heritage Fields (formerly El Toro Marine Corp Air Station) is the only entrance available to the Food Bank's new facility.

Turn right after passing through Heritage Fields gate and follow Marine Way 1.4mi. Food Bank will be on right side.
8014 Marine Way, Irvine, CA 92618

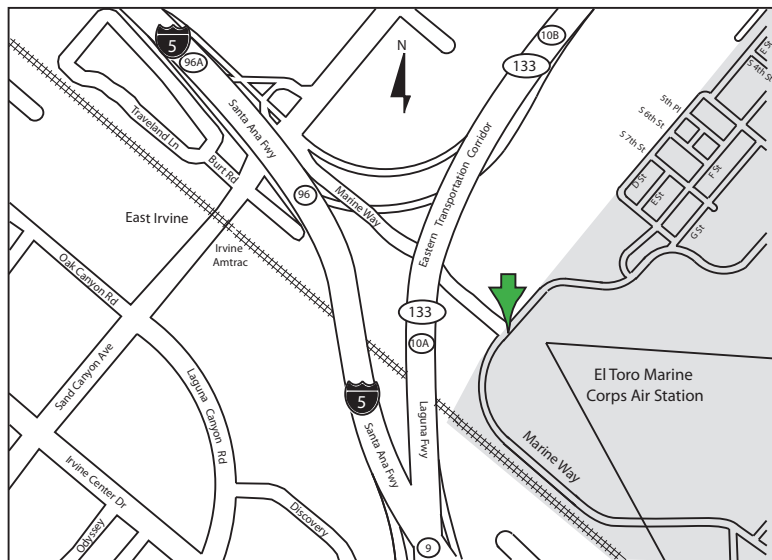
Freeway Directions to Marine Way Entrance:

Area Map

| | |
|---|--------|
| I-5 South | |
| Take exit 96A for Sand Canyon Ave | 0.2 mi |
| Turn left at Sand Canyon Ave | 436 ft |
| Turn right at Marine Way | 0.5 mi |
| I-5 North | |
| Take exit 96 for Sand Canyon Ave | 0.3 mi |
| Turn right at Sand Canyon Ave | 322 ft |
| Turn left at Marine Way | 0.5 mi |
| I-405 South | |
| Take exit 3 for Shady Canyon Dr / Sand Canyon Ave | 0.3 mi |
| Turn left at Sand Canyon Ave | 1.9 mi |
| Turn right at Marine Way | 0.5 mi |



Detail Map

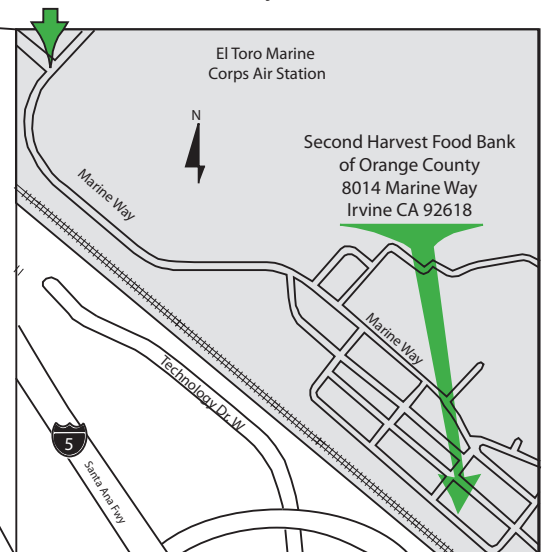


CA-133 South

| | |
|------------------------------|--------|
| Take exit 12 for Irvine Blvd | 0.4 mi |
| Turn right at Irvine Blvd | 0.2 mi |
| Turn left at Sand Canyon Ave | 1.8 mi |
| Turn left at Marine Way | 0.5 mi |

CA-133 North

| | |
|----------------------------------|--------|
| Take exit 10 to merge onto I-5 N | 1.0 mi |
| Take ext 96 for Sand Canyon Ave | 0.3 mi |
| Turn right at Sand Canyon Ave | 322 ft |
| Turn left at Marine Way | 0.5 mi |



Google Map Directions use:

[Sand Canyon Ave and Marine Way, Irvine, CA](#)

**** Do not enter 8014 Marine Way in map software:
Sand Canyon Ave and Marine Way intersection
will be close to Marine Way park entrance**

Second Harvest Food Bank of Orange County
8014 Marine Way, Irvine, CA 92618
Phone 949-653-2900
Fax 949-653-0700